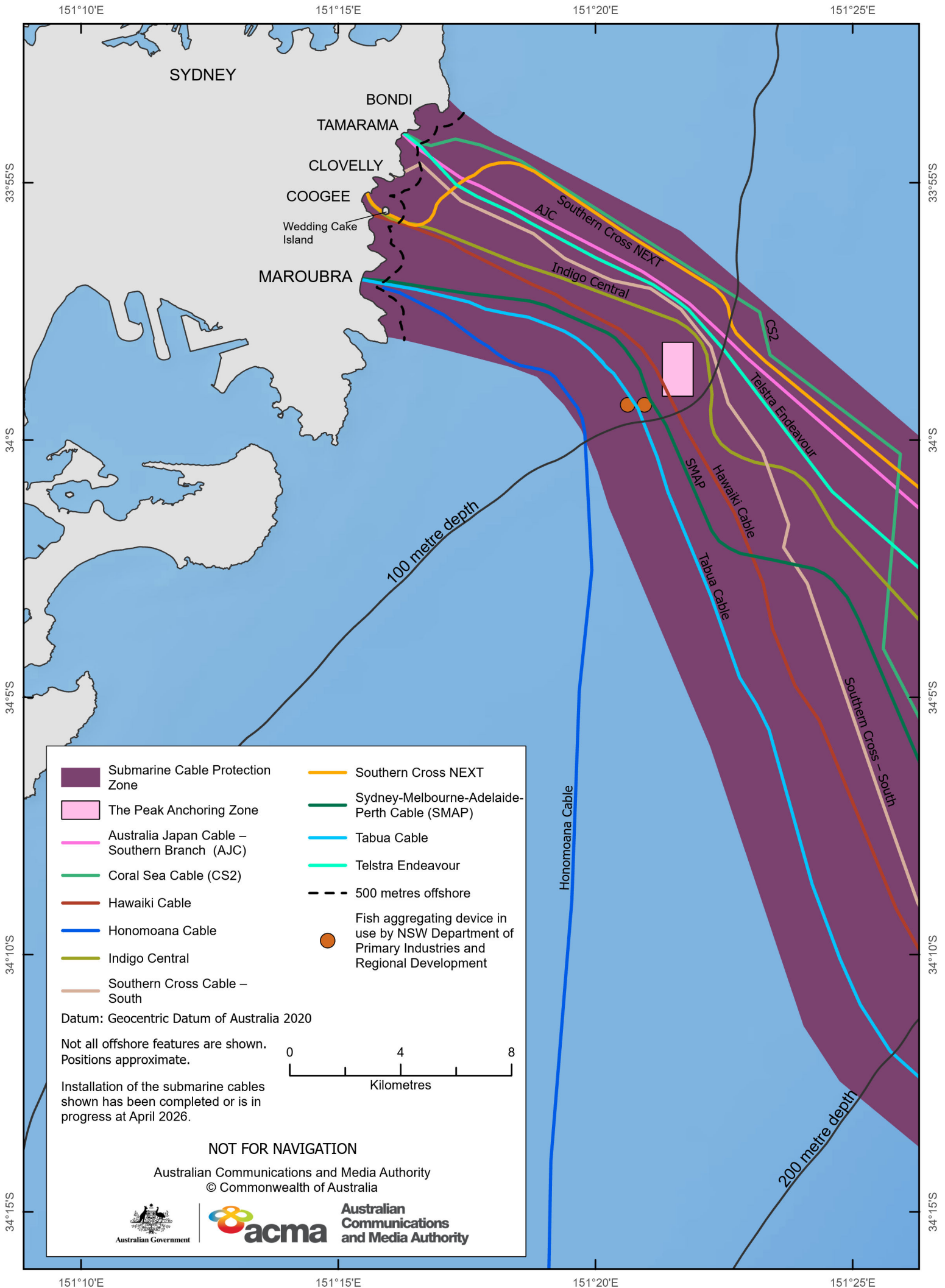
















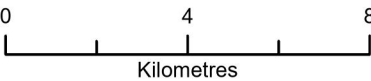
Southern Sydney Protection Zone – New South Wales: inshore detail



- | | |
|---|---|
|  Submarine Cable Protection Zone |  Southern Cross NEXT |
|  The Peak Anchoring Zone |  Sydney-Melbourne-Adelaide-Perth Cable (SMAP) |
|  Australia Japan Cable – Southern Branch (AJC) |  Tabua Cable |
|  Coral Sea Cable (CS2) |  Telstra Endeavour |
|  Hawaiki Cable |  500 metres offshore |
|  Honomoana Cable |  Fish aggregating device in use by NSW Department of Primary Industries and Regional Development |
|  Indigo Central | |
|  Southern Cross Cable – South | |

Datum: Geocentric Datum of Australia 2020

Not all offshore features are shown. Positions approximate.



Installation of the submarine cables shown has been completed or is in progress at April 2026.

NOT FOR NAVIGATION

Australian Communications and Media Authority
© Commonwealth of Australia



Australian Communications and Media Authority